

Pedestrian Map



Greene County Comprehensive Transportation Plan

Plan date: January 25, 2012

Sidewalks

- Existing
- Needs Improvement
- Recommended

Off-road

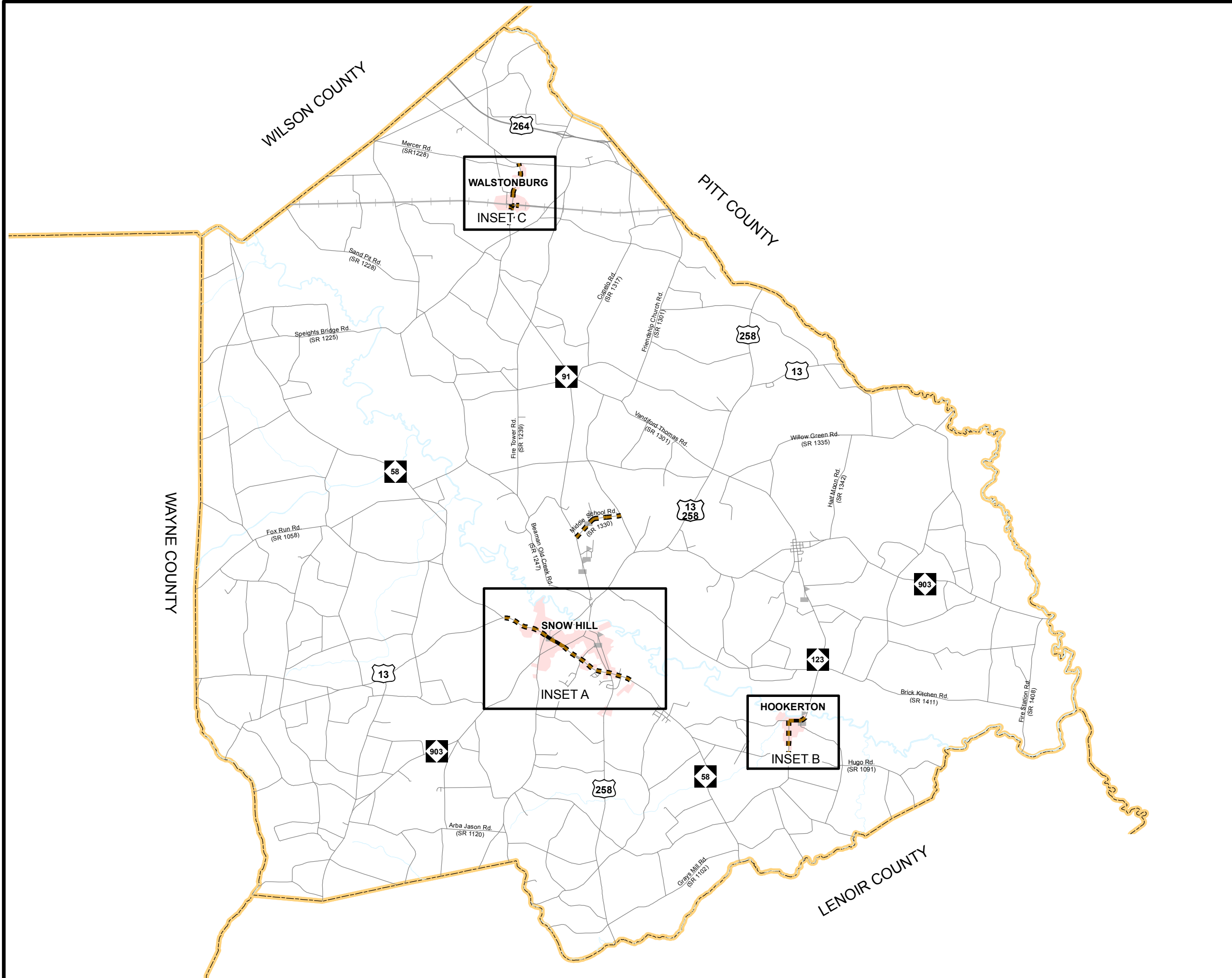
- Existing
- Needs Improvement
- Recommended

Multi-Use Paths

- Existing
- Needs Improvement
- Recommended

- Existing Grade Separation
- Proposed Grade Separation

Base map date: October, 2010



WAYNE COUNTY

WILSON COUNTY

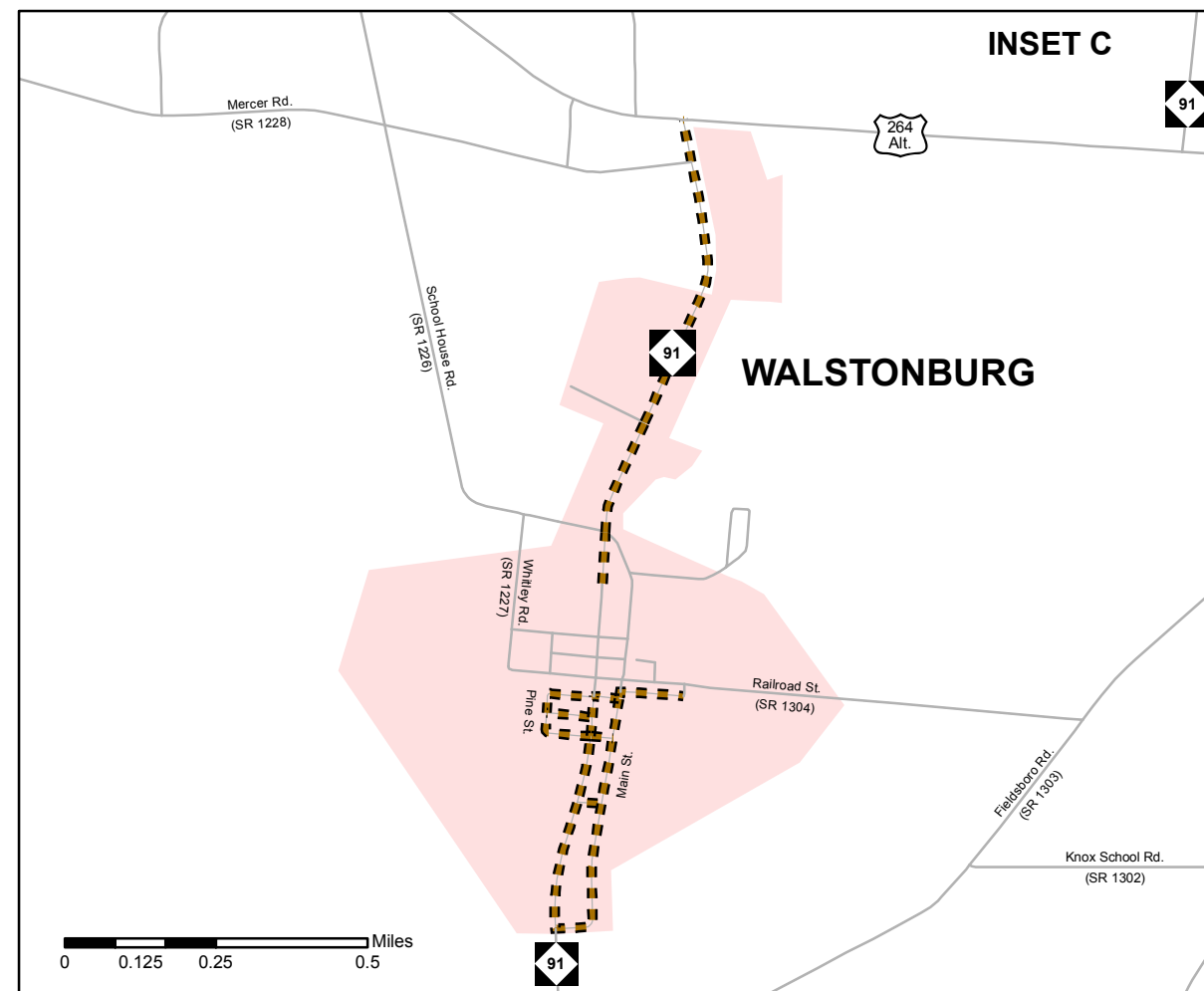
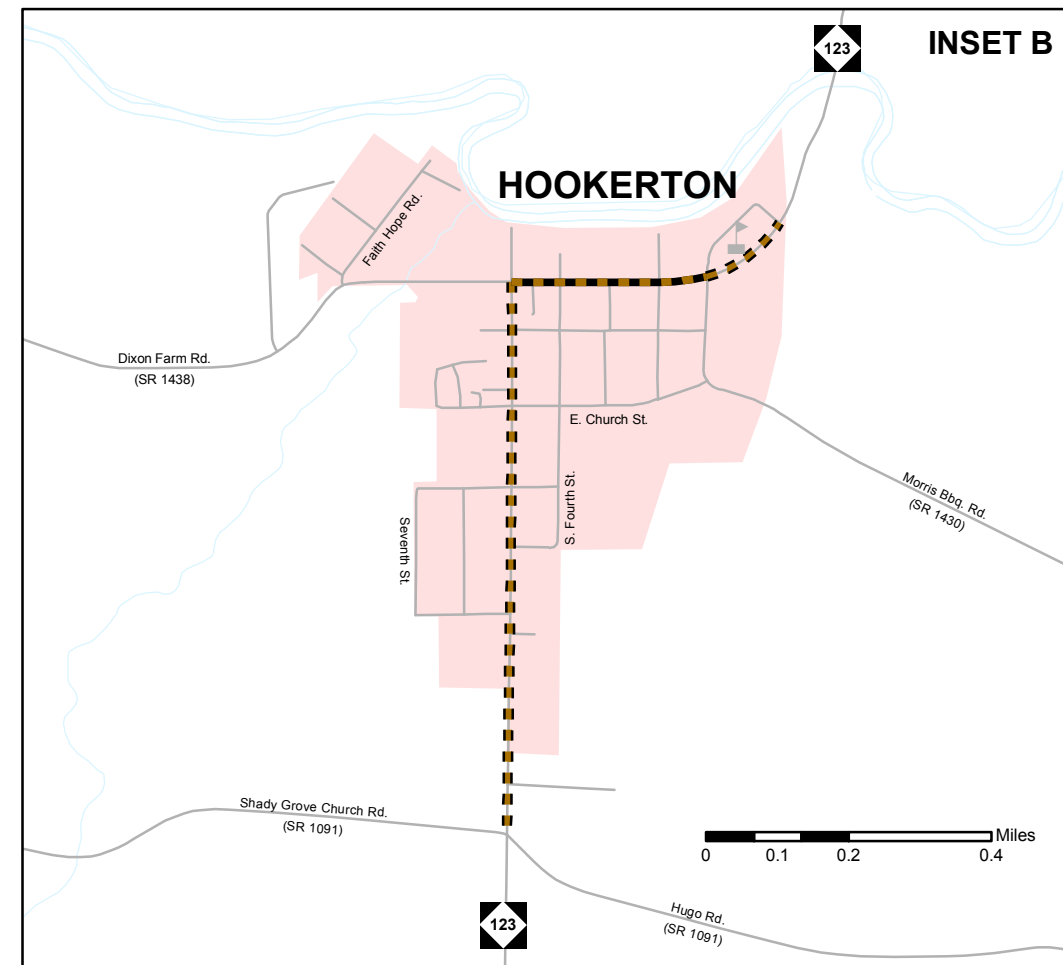
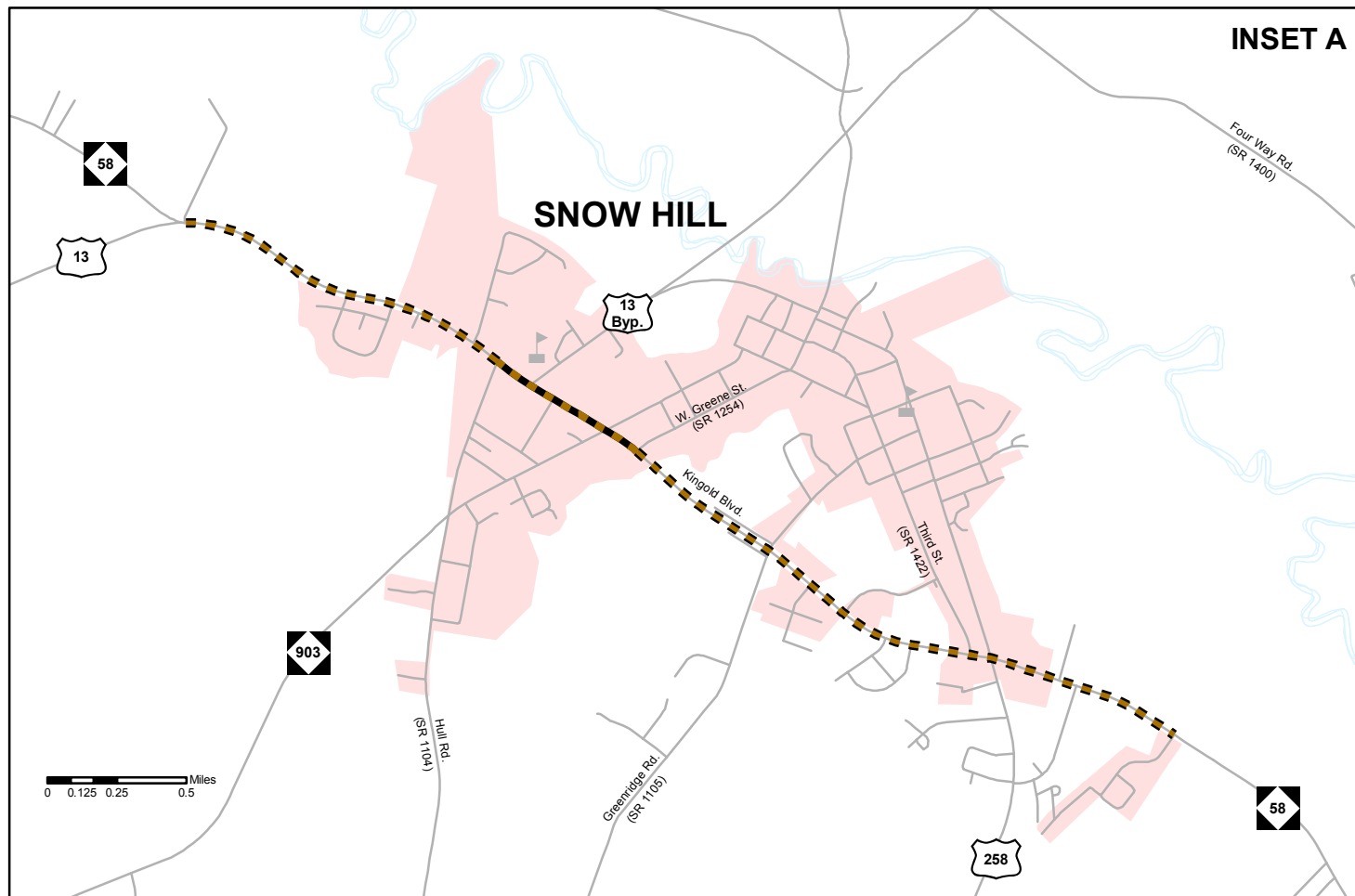
PITT COUNTY

LENOIR COUNTY

WALSTONBURG
INSET C

SNOW HILL
INSET A

HOOKERTON
INSET B



Pedestrian Map Insets A, B, C



Greene County Comprehensive Transportation Plan

Plan date: January 25, 2012

- Sidewalks**
- Existing
 - Needs Improvement
 - Recommended

- Off-road**
- Existing
 - Needs Improvement
 - Recommended

- Multi-Use Paths**
- Existing
 - Needs Improvement
 - Recommended

- Existing Grade Separation
- Proposed Grade Separation

Base map date: October, 2010

